







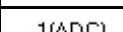






Agadi, Praful

From: Street Works <Street.Works@nottscc.gov.uk>
Sent: 08 March 2016 22:13
To: Statutory Enquiries
Subject: RE: Plant Enquiry - 44602 - Land off Devonshire Drive, Eastwood, Nottingham - Please Respond by 30/03/2016 Where Possible

Nottinghamshire Apparatus as plan below

KEY (where present)	
	Publicly Maintainable Highway
	Prospectively Maintainable Highway
	Other Highway (Private)
	Approximate Extent of Adopted Highway
	Street Lighting Column (with cables between)
	Illuminated Sign
	Illuminated Bollard
	Feeder Pillar
	Interactive Sign
	Gully Pot (drainage also present between)
	Gully Pot (private) (drainage also present between)
	Drainage Structure
	Other Structure





regards
Bernie McGuckin

From: Shankar, Naveen [mailto:Naveen.Shankar@atkinglobal.com] **On Behalf Of** Statutory Enquiries
Sent: 08 March 2016 12:22
To: Street Works <Street.Works@nottsc.gov.uk>; plant-enquiries@redcentricplc.com
Subject: Plant Enquiry - 44602 - Land off Devonshire Drive, Eastwood, Nottingham - Please Respond by 30/03/2016 Where Possible

Our Reference: 44602
Site Name: Land off Devonshire Drive, Eastwood, Nottingham
Works Description: Development Appraisal
Site Grid References: 446563 346877,446591 346903,446535 346904,446554 346909,446544 346844

To whom it may concern,

Please find enclosed a plant enquiry for your attention.



Affected Utilities

Openreach - [British Telecommunications]

Our Ref: Ref shown on map

email: DBYD@openreach.co.uk
Phone: 0800 023 2023. Option 5

Date of issue shown on map

CHECKED

Dear Customer,

NR & SW ACT 1991 – PROPOSED WORKS AT:

Prior to commencement of work: for free onsite guidance and accurate up to date location of BT plant please contact our Plant Protection Service by the following methods

Email Dial before you dig DBYD@openreach.co.uk

Visit the website www.dialbeforeyoudig.com

Thank you for your request of describing the above proposals.

Enclosed are copies of our drawing marked up to show the approximate locations of BT apparatus which is present in the immediate vicinity of your works. It is intended for general guidance only. No guarantee is given of its accuracy.

It should not be relied upon in the event of excavations or other works made near to British Telecommunications plc apparatus which may exist at various depths and may deviate from the marked route.

To avoid damage it is recommended that mechanical excavators or borers are not used within 600mm of British Telecommunications plc plant. If scaffolding is erected, please ensure that our equipment is not enclosed, blocked, covered or otherwise obstructed by the scaffolding.

In the event of BT apparatus being in the area of works we recommend that your plant/vehicle crossing is either resited, or apply for a budget estimate by submitting detailed plans to the above address, these will be forwarded to the appropriate department for their comments.

Please ensure you quote our reference on any future correspondence.

Yours faithfully,